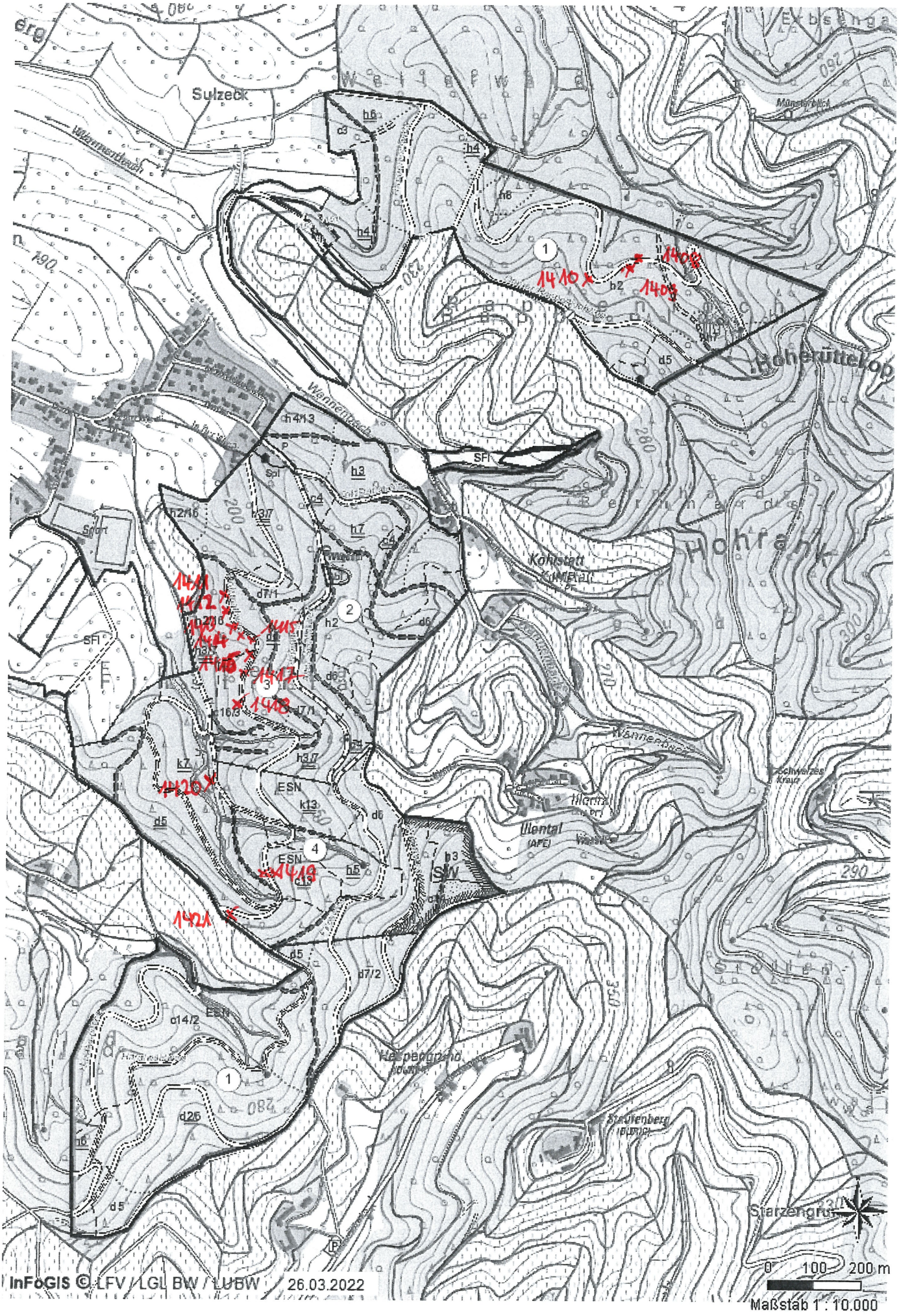
Sulzeck
Wannenbach
Hohrütteko
Hohrück
Kohlstatt
Ulental
Schwarzes Kreuz
Starzengru
1410
1409
1411
1412
1420
1419
1421
0 100 200 m
Maßstab 1 : 10.000
InFoGIS © LFV / LGL BW / LUBW 26.03.2022

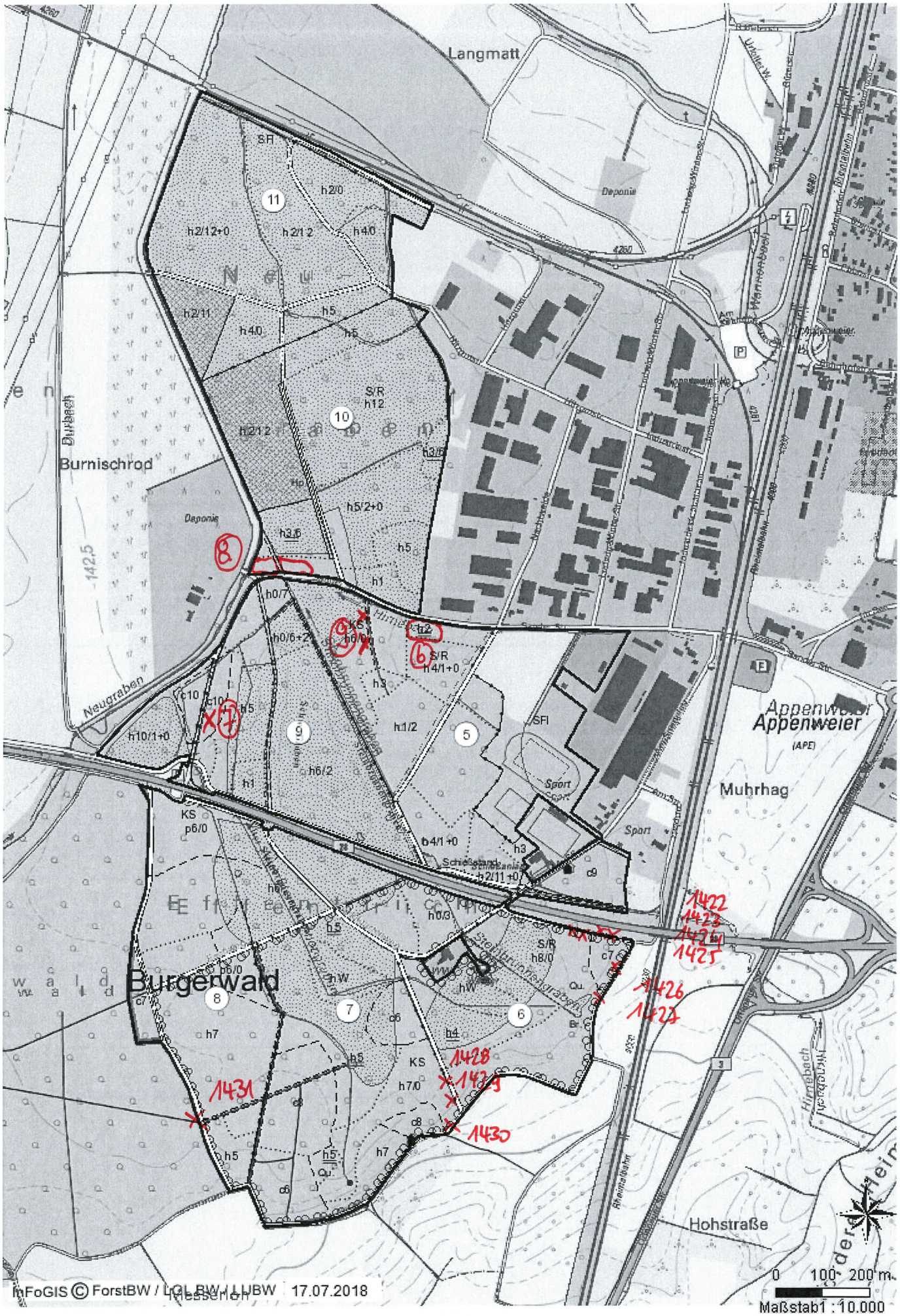
Langmatt
Deponie
Burnischrod
Burbach
Neugraben
Appenweier
(APE)
Muhrhag
Sport
Schießstand
Burgerwald
Hohstraße
Hirnbach
142,5
1422
1423
1424
1425
1426
1427
1428
1429
1430
1431
InFoGIS © ForstBW / LGL BW / LUBW 17.07.2018
0 100 200 m
Maßstab 1 : 10.000

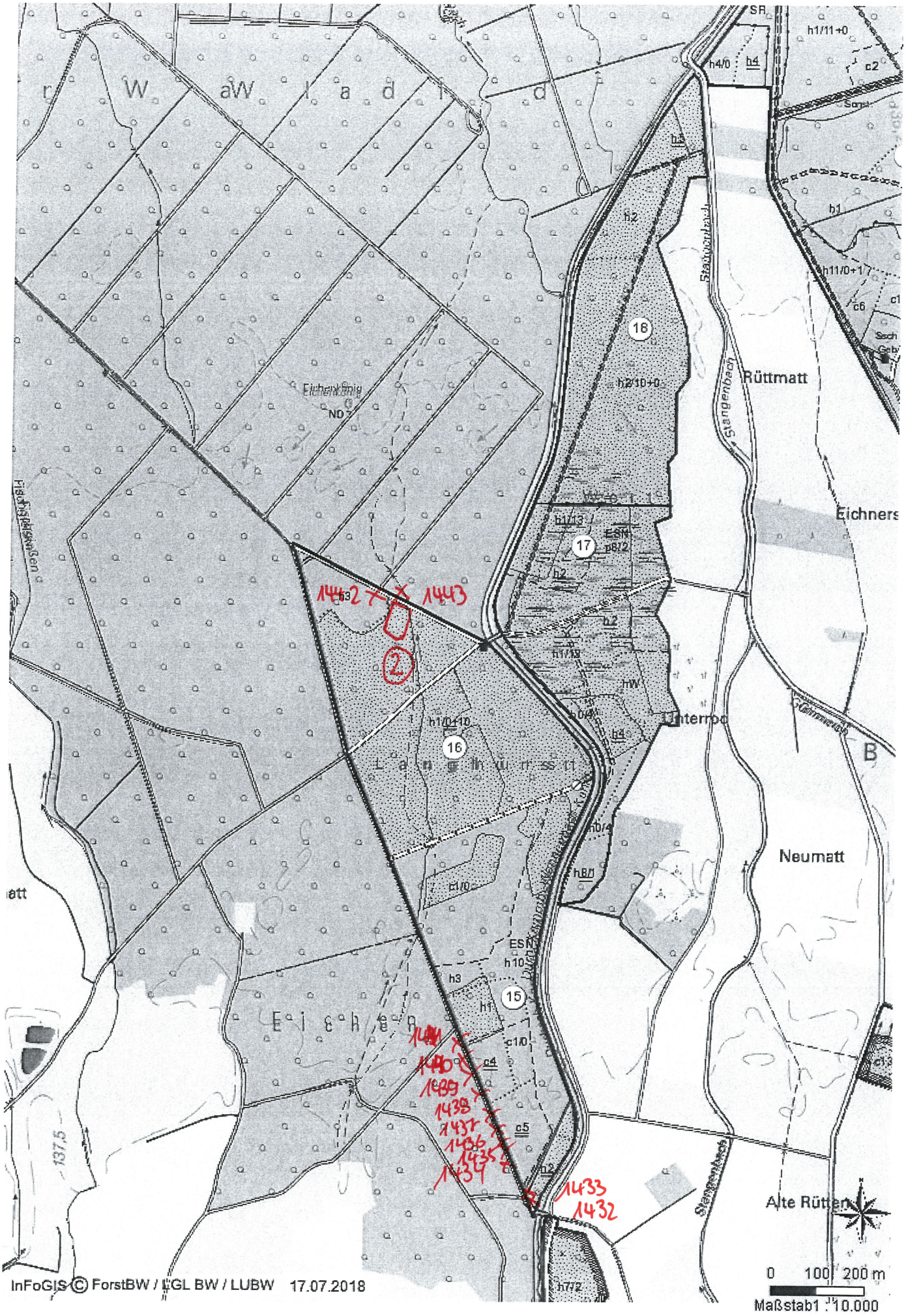
Rüttmatt
Eichners
Neumatt
Alte Rütten
Stangenbach
Eichenhof
Eichenhof
ND 7
Landhurst
Wald
h1/11+0
h4/0
h4
c2
h3
h2
h1
h11/0+1/7
c6
c1
h2/10+0
16
17
15
h1/13
ESN
b6/2
h2
hW
h0/4
h4
h8/1
c1/0
h10
h1
c4
c5
h7/2
137,5
1442
1443
1441
1440
1439
1438
1437
1436
1435
1434
1433
1432
0 100 200 m
Maßstab1 :10.000
InFoGIS © ForstBW / LGL BW / LUBW 17.07.2018

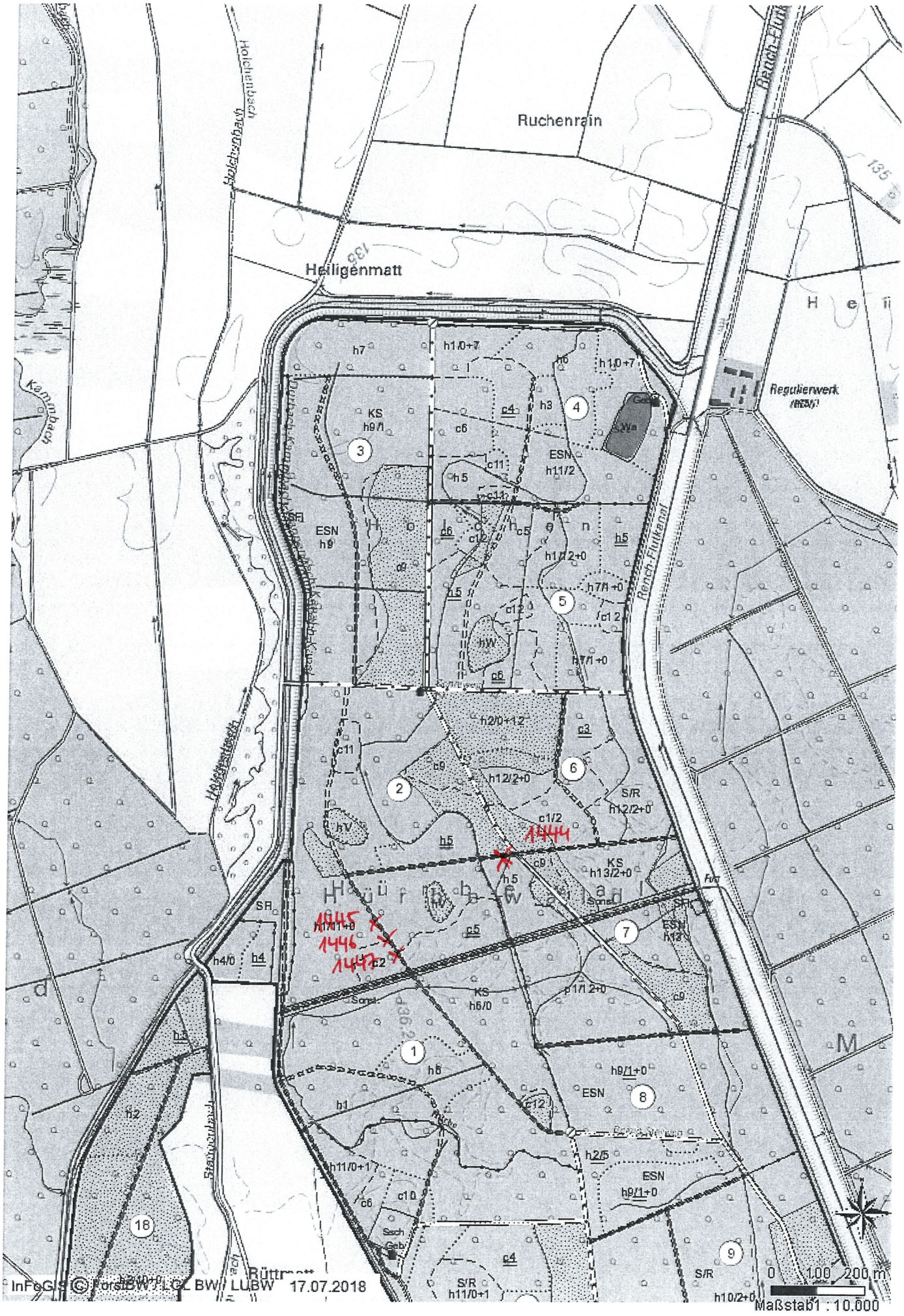
Ruchenrain
Heiligenmatt
Holchenbach
Kannenbach
Rench-Flutkanal
Regulierwerk
Stammenbach
Rütt
1444
1445
1446
1447
InFoGis © ForstBW / LGL BW / LUBW 17.07.2018
0 100 200 m
Maßstab 1 : 10.000

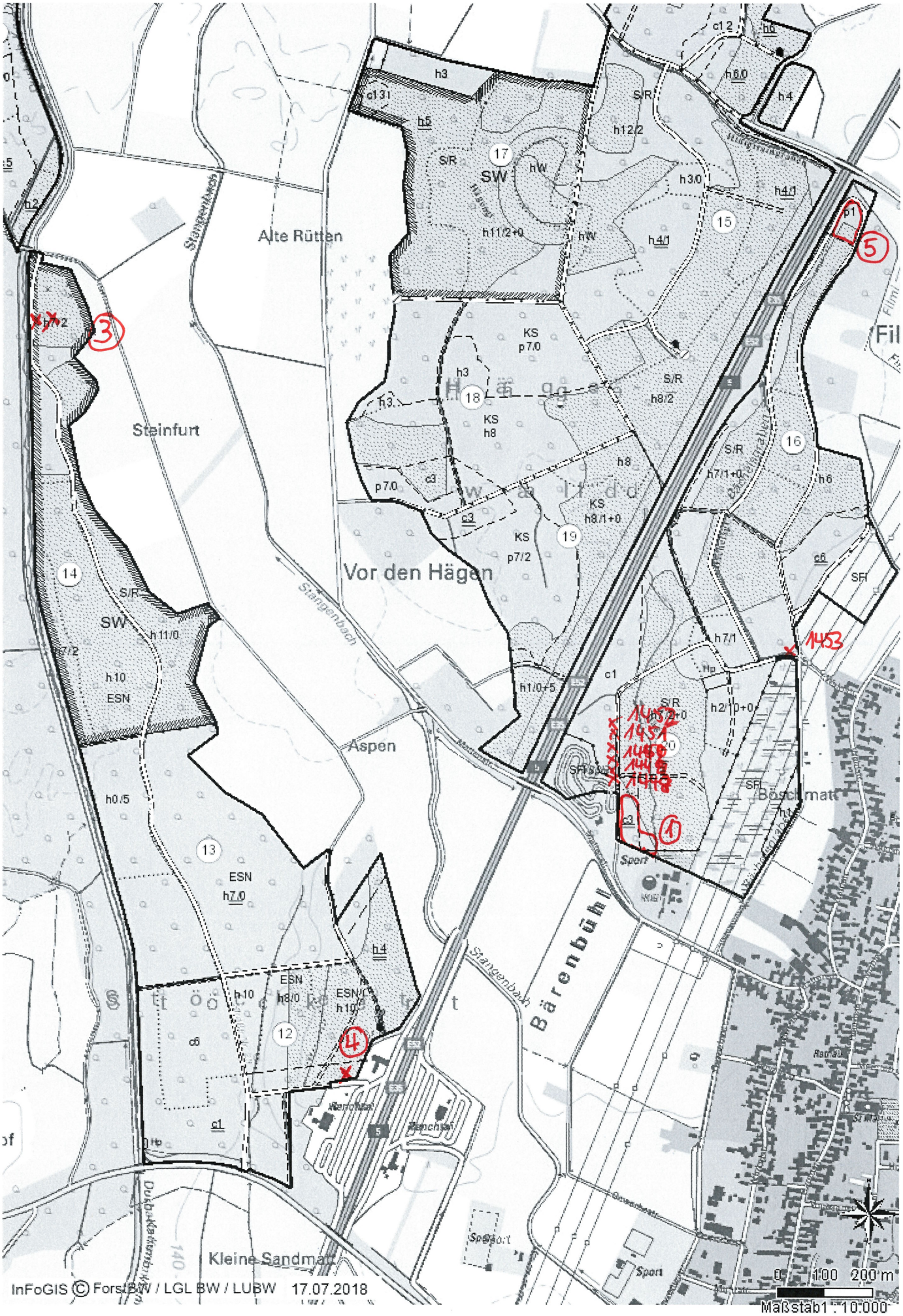
Alte Rütten
Steinfurt
Vor den Hägen
Aspen
Kleine Sandmatt
Bärenbühl
Stangenbach
Stangenbach
Bösch matt
Sport
Sport
Spielplatz
Kleinkinder
Bänchen
Bänchen
Duxbach
Fil
1453
1452
1451
1450
1449
1448
1
3
4
5
12
13
14
15
16
17
18
19
SW
SW
S/R
ESN
KS
p7/0
p7/2
h8
h8/2
h7/1+0
h6
h4
h3
h12/2
h11/2+0
h11/0
h10
h7/0
h8/0
h1/0+5
h0/5
h7/1
c1
c3
c6
SFl
140
InFoGIS © Forst BW / LGL BW / LUBW 17.07.2018
0 100 200 m
Maßstab 1 : 10.000